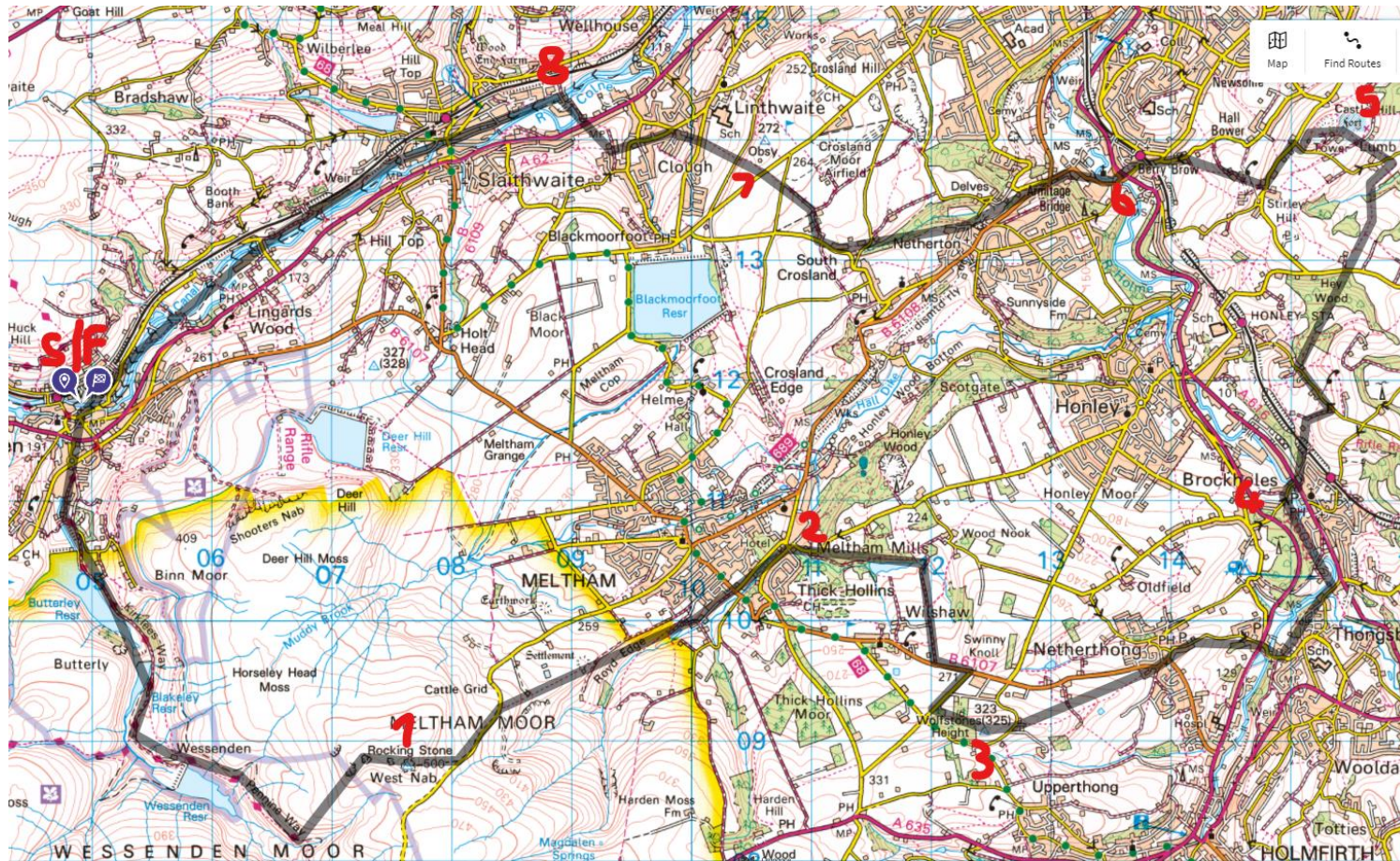


## Additional Route and checkpoint information

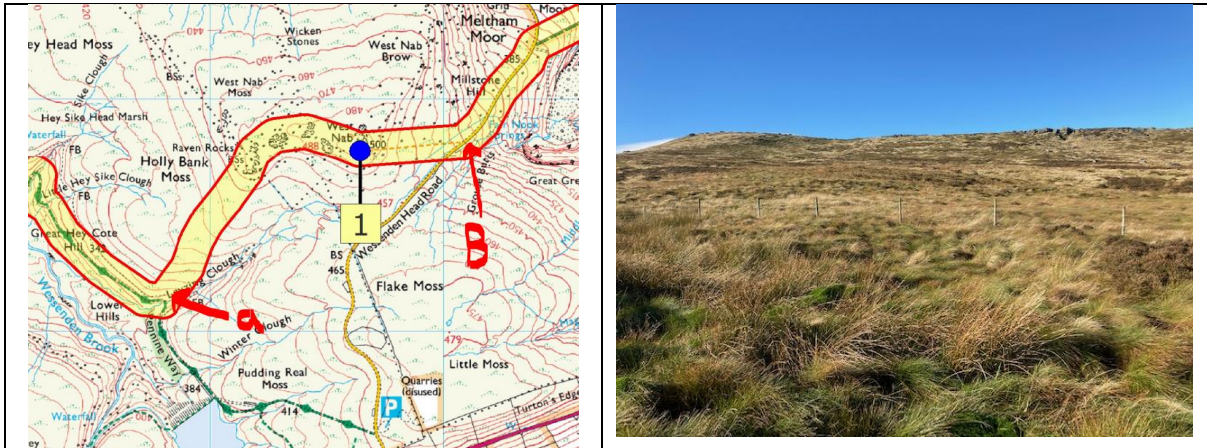
### Overall route

<https://explore.osmaps.com/route/14236701/3-peaks-of-huddersfield?lat=53.602073&lon=-1.894609&zoom=11.5614&overlays=&style=Leisure&type=2d&placesCategory=>





Route off West Nab Peak check point 1 (076 088)



One leader at Point "A" to lead teams onto the Peak, 2 team members on the Peak and one at Point "B" to set up ladder and arrows

Checkpoint 2 Meltham Mills(108 106)



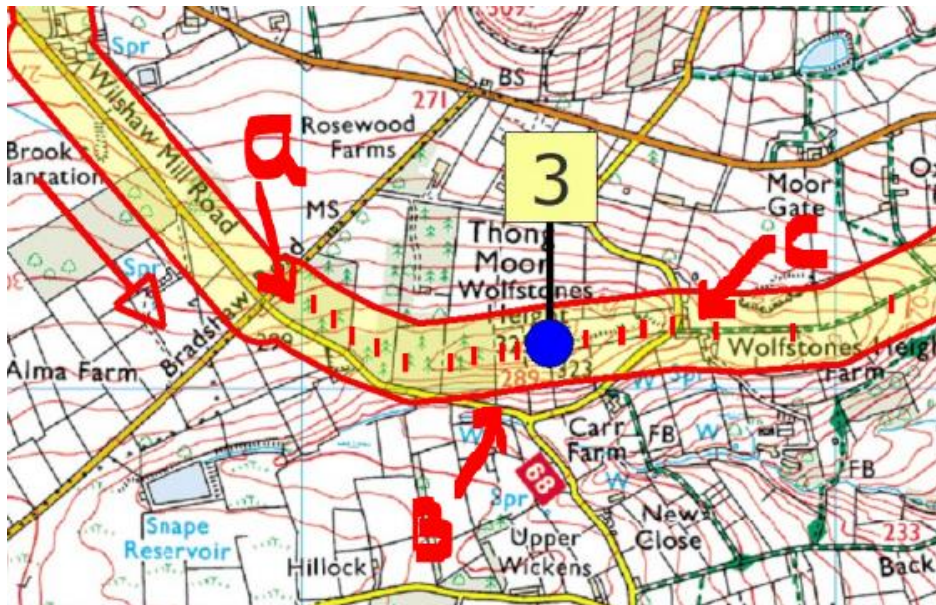
Park vehicle here erect Scout flag



Mark route with orange arrows



Checkpoint 3 Wolfstone Peak (124 091)



Mark route into Wood "A", park car "B" show route "C"



Mark with orange arrows route through wood to the 2<sup>nd</sup> peak Cross roads Wilshaw mill rd. and Bradshaw rd.



Park vehicle here and head up through gate to Wolf stone peak

Erect flag for check point



Check point 4 River Holme ((124 091)



Run Check point here



Mark with Orange arrows exit and control road crossing.

Check point 5 Castle Peak (152 141)



Set up flag next to Beacon

Checkpoint 6 Armitage Bridge (135 137)



Set up car check point on the road

Checkpoint 7 Observatory (106 137)



Set up car check point by the road where the path crosses the road



Checkpoint 8 Canal Tow Path (089 144)



Set up car check point by the canal Tow path

Finish is back at Marsden HQ